

Where Will I Be...?

London is divided into nine travel zones emanating from Zone 1 in the centre. Most of the University of Westminster's campuses and residence halls are located in central London (travel zone 1), while the Harrow Campus and Harrow Halls of Residence are located in travel zone 4.



The following information is meant as a guide to prepare students for where they will be studying and living when they arrive in London. The Transport for London Journey Planner can provide further information about travel times, routes, and fares (<http://journeyplanner.tfl.gov.uk>).

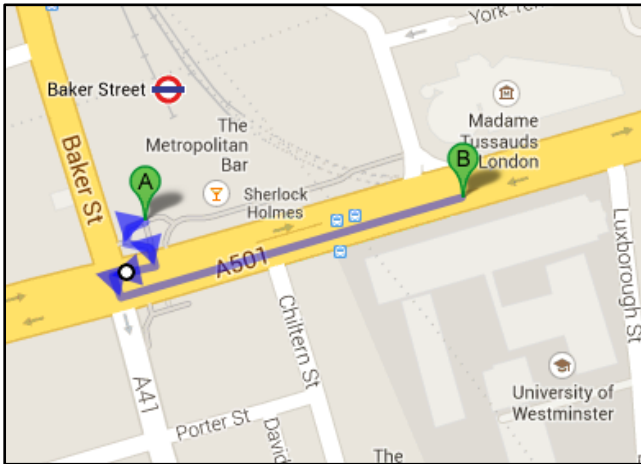
Please note that all of Westminster's central London teaching locations are within walking distance of each other. Students with modules that take place across different campuses will find it easy to walk or use short journeys on public transport to travel between classes, if necessary. Classes at Harrow can only be reached by public transport.

...Studying?

Marylebone Campus

Students studying modules in the following Faculties can expect their classes to be taught at [Marylebone Campus](#): Westminster Business School (WBS), Faculty of Architecture and the Built Environment (ABE)

Getting There: The nearest tube station is **Baker Street**, on the Bakerloo, Circle, Hammersmith & City, and Metropolitan tube lines.



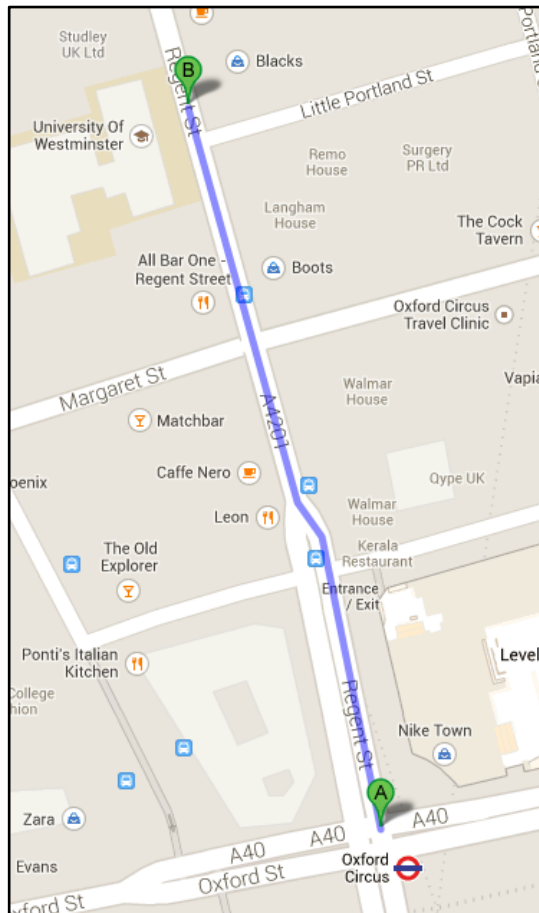
Exit Baker Street tube station onto Marylebone Road. You will cross this road at the intersection and then walk to your left. The entrance to Marylebone Campus is a 1-minute walk down the road on your right-hand side.

Marylebone Campus is approximately a 20-minute walk to Regent campus, and approximately a 15-minute walk to Cavendish Campus. Marylebone Campus also provides easy access to Harrow via a direct journey on the Metropolitan tube line from Baker Street station.

Regent Campus

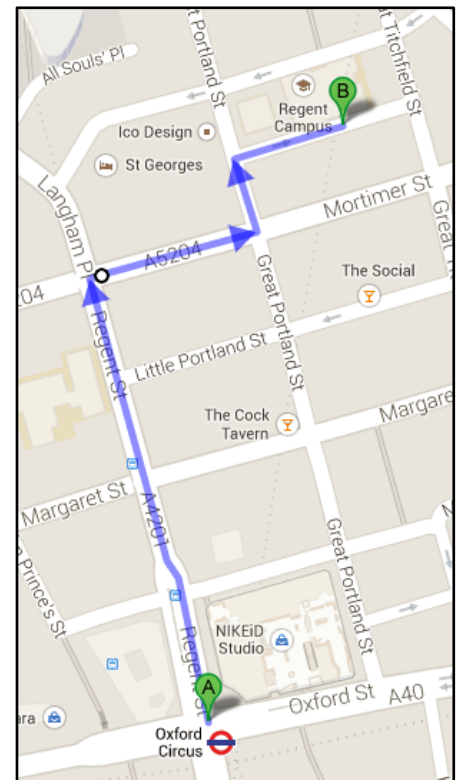
Students studying modules in the following Faculties can expect their classes to be taught at [Regent Campus](#): Westminster Law School, and the Faculty of Social Sciences & Humanities (SSH).

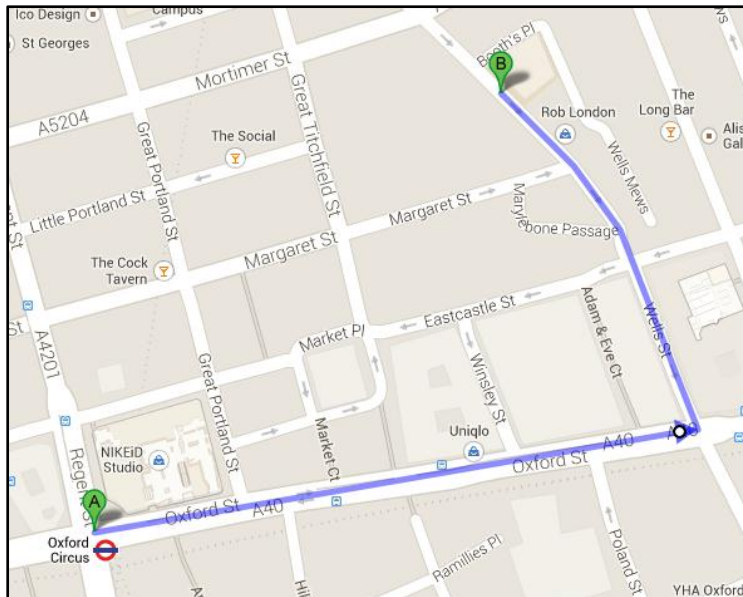
Getting There: The nearest tube station is **Oxford Circus**, on the Central, Bakerloo, and Victoria tube lines.



309 Regent Street (left map): Exit Oxford Circus tube station via Exit 4. Continue straight on Regent Street as you come out of the station. The entrance to 309 Regent Street is a 1-minute walk on the left-hand side of the road.

Little Titchfield Street (right map): Exit Oxford Circus tube station via Exit 1. Continue straight on Regent Street as you come out of the station. After 1-2 minutes walking, turn right on Mortimer Street (Starbucks is on the corner), followed by your first left on Great Portland Street, followed by a quick right on Little Titchfield Street. The entrance to Little Titchfield Street campus is on the left-hand side of the road.





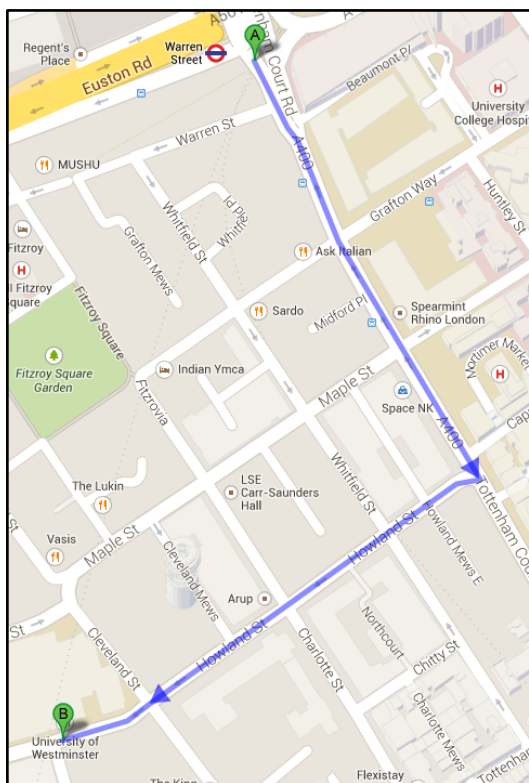
Wells Street: Exit Oxford Circus tube station via Exit 7. When exiting the station, turn right to walk down Oxford Street. When convenient, cross over to the other side of Oxford Street as after approximately 5 minutes walking, you will turn left on Wells Street (The Plaza is on the corner). After a further 1-2 minutes walking, the entrance to Wells Street campus is on the right-hand side of the road.

Regent Campus is approximately a 20-minute walk to Marylebone campus, and approximately a 5-10 minute walk to Cavendish Campus. All three Regent sites are within a 5-minute walk of each other.

Cavendish Campus

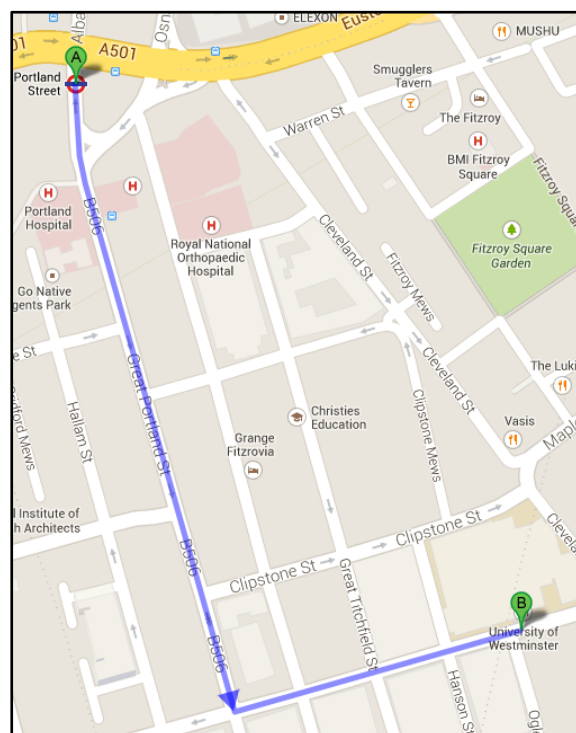
Students studying modules in the following Faculties can expect their classes to be taught at [Cavendish Campus](#): Faculty of Science & Technology (FST). The Education Abroad Team is also located at 101 New Cavendish Street, next door to the Cavendish Campus.

Getting There: The nearest tube stations are **Warren Street**, on the Northern, and Victoria tube lines; **Great Portland Street** on the Circle, Hammersmith & City, and Metropolitan tube lines; and **Goodge Street**, on the Northern tube line.

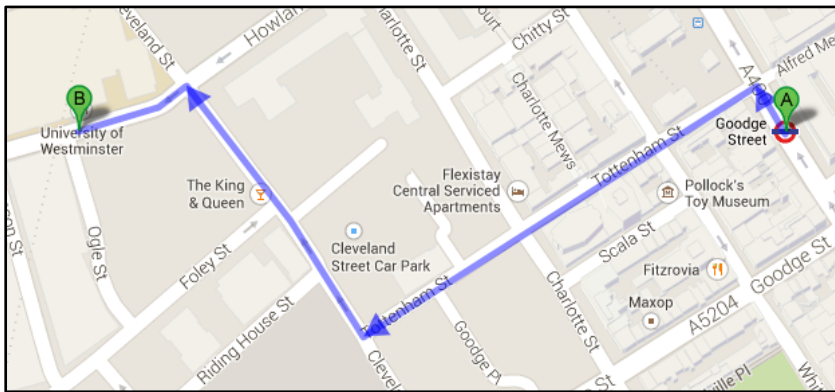


(left map) Exit Warren Street tube station and turn right on Tottenham Court Road. Walk for approximately 5-minutes then turn right on Howland Street (EAT is on the corner). Walk for approximately 3-4 minutes. Howland Street becomes New Cavendish Street. The entrance to Cavendish Campus is on the right-hand side of the road. *Or...*

approximately 5-6 minutes then turn left on New Cavendish Street (Pret A Manger is on the corner). Walk for a further 1-2 minutes down this road. The entrance to Cavendish Campus is on the left-hand side of the road. *Or...*



(right map) Exit Great Portland Street tube station and turn right to walk around to the rear of the tube station. You will see a Pizza Express restaurant directly in front of you. Turn left to walk down this road – Great Portland Street. Walk for approximately 5-6 minutes then turn left on New Cavendish Street (Pret A Manger is on the corner). Walk for a further 1-2 minutes down this road. The entrance to Cavendish Campus is on the left-hand side of the road. *Or...*



Exit Goodge Street tube station and turn left on Tottenham Court Road, followed by an immediate left onto Tottenham Street. Walk to the end of this road and turn right on Cleveland Street. At the third intersecting street, turn left on New Cavendish Street. The entrance to Cavendish Campus is on the right-hand side of the road.

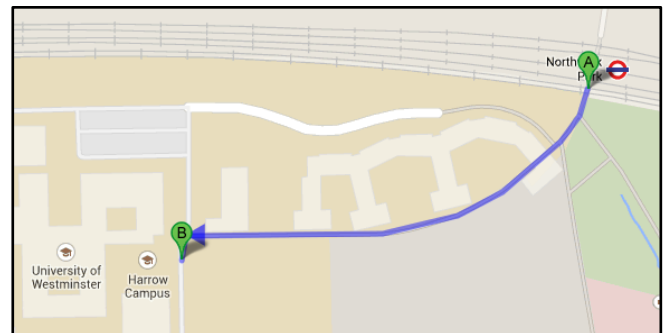
Cavendish Campus is approximately a 15-minute walk to Marylebone campus, and approximately a 5-10 minute walk to Regent Campus.

Harrow Campus

Students studying modules in the following Faculties can expect their classes to be taught at [Harrow Campus](#): Faculty of Media, Arts and Design (MAD)

Getting There: The nearest tube station is **Northwick Park** on the Metropolitan tube line. Travelling to Northwick Park takes approximately 20-minutes by tube from Baker Street tube station.

Exit Northwick Park via the left exit from the station. Follow the path out of this exit onto campus. You will pass the Residence Halls on your right, and will continue into the Forum reception area.



Harrow Campus and Residence Halls can only be reached by public transport. The campus is in a suburban location and is not within walkable distance from central London.

...Living?

Please refer to the document entitled **'What Happens Next: Halls of Residence Offers'** for further information about when you can expect to hear a decision on your application for accommodation.

A reminder, any student who has selected 2 or more modules from the Faculty of Media, Arts and Design will only be considered for a room in the Harrow Halls of Residence, regardless of what has been listed as a first preference on the application form. Any module changes made post-application are unlikely to be reflected in housing assignments.

Marylebone Hall

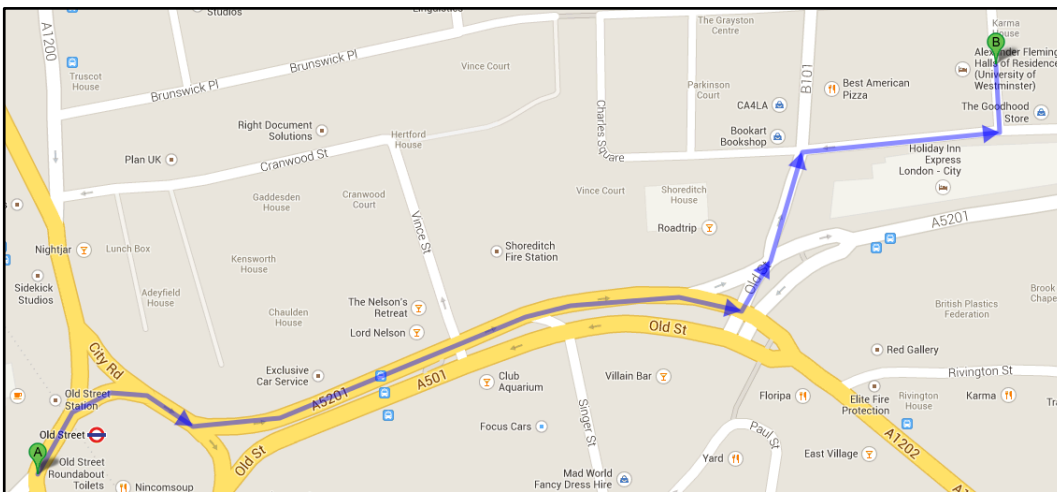
[Marylebone Hall](#) is located on the Marylebone Campus. Please see above for further information.

Harrow Hall

[Harrow Hall](#) is located on the Harrow Campus. Please see above for further information.

Alexander Fleming Hall

The nearest tube station to [Alexander Fleming Hall](#) is **Old Street**, on the Northern tube line.



Exit Old Street tube station via Exit 2. Follow City Road onto Old Street, and veer left onto Pitfield Street after approximately 4-minutes' walk. Then turn right on Boot Street. The entrance to Alexander Fleming Hall is in the square on the left-hand side.

Wigram House

The nearest tube station to [Wigram House](#) is **Victoria**, on the Victoria, Circle, and District tube lines.

Exit Victoria Station and head towards Victoria Street. Turn right on Victoria Street and follow this for approximately 3-4 minutes' walk. Then turn right on Thirleby Road. The entrance to Wigram House will be on the left-hand side.

